






















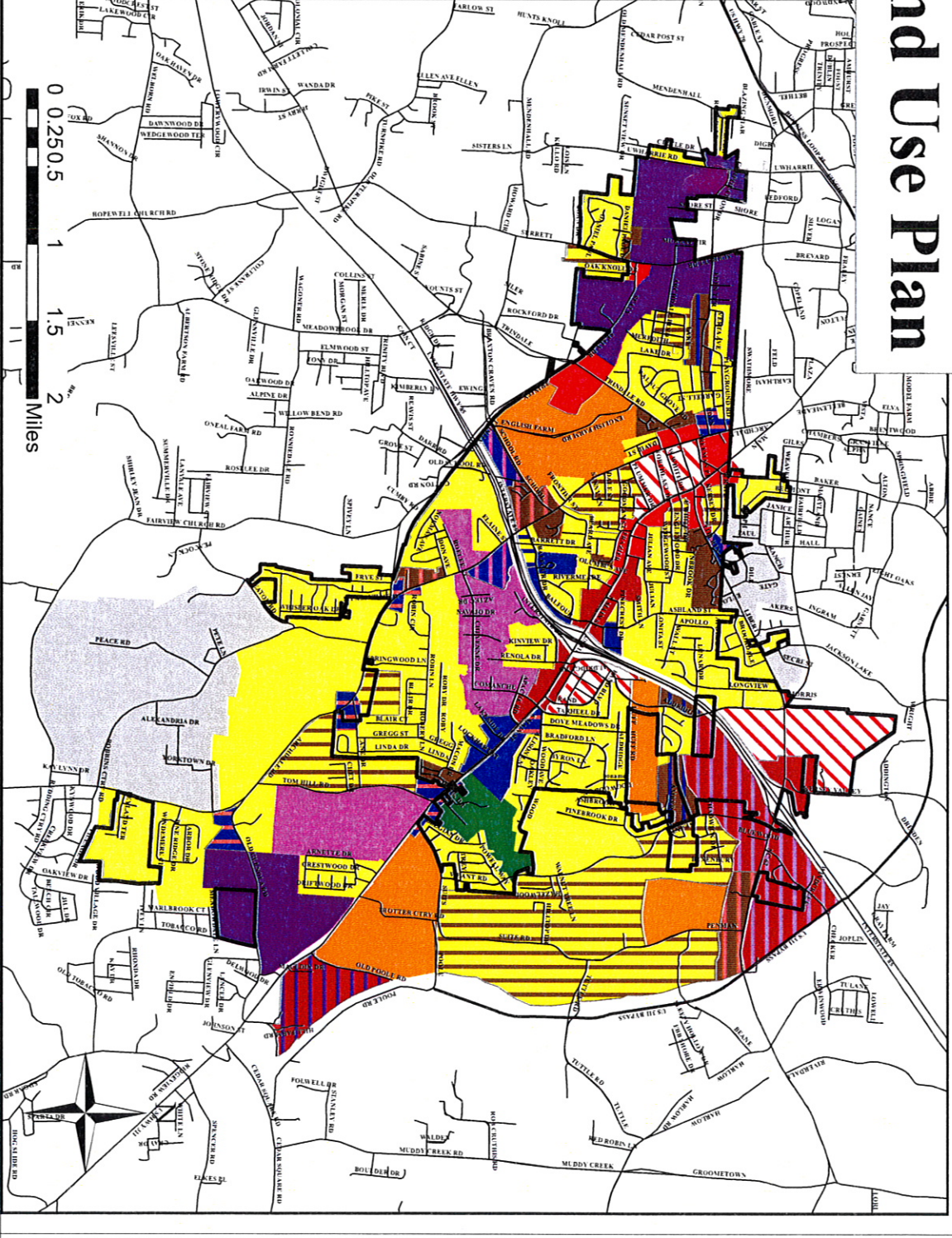
Future Land Use Plan

Legend

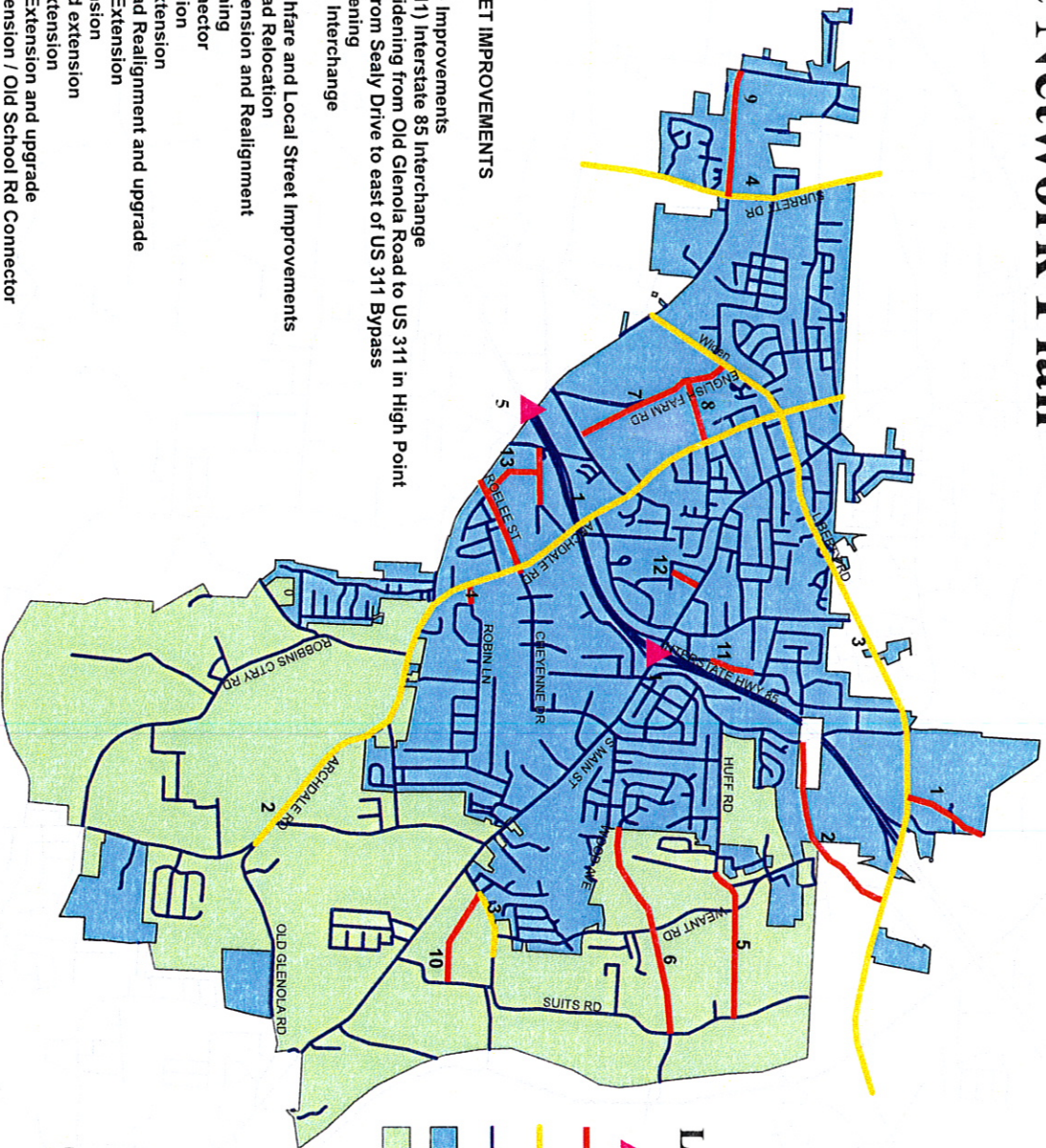
-  City Limits
-  Roads

Future Land Use Plan

-  Heavy Industrial
-  Light Industrial
-  Highway Business to Light Industrial
-  Highway Business to Heavy Industrial
-  Highway Business
-  General Business
-  Office to Light Industrial
-  Office to Neighborhood Business
-  Office
-  Multi-Family to Neighborhood Business
-  Multi-Family to Office
-  Multi-Family
-  Traditional Neighborhood Development
-  Mixed Use Development
-  Single Family to Office
-  Single Family to Multi-Family
-  Single Family
-  Open Space
-  Future Growth Area



Street Network Plan



PRIORITIZED STREET IMPROVEMENTS







Major Thoroughfare Improvements

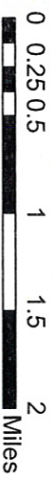
1. Main Street (US311) Interstate 85 Interchange
2. Archdale Road Widening from Old Glenola Road to US 311 in High Point
3. NC 62 Widening from Sealy Drive to east of US 311 Bypass
4. Surret Drive Widening
5. I 85 / Trinity Road Interchange

Secondary Thoroughfare and Local Street Improvements

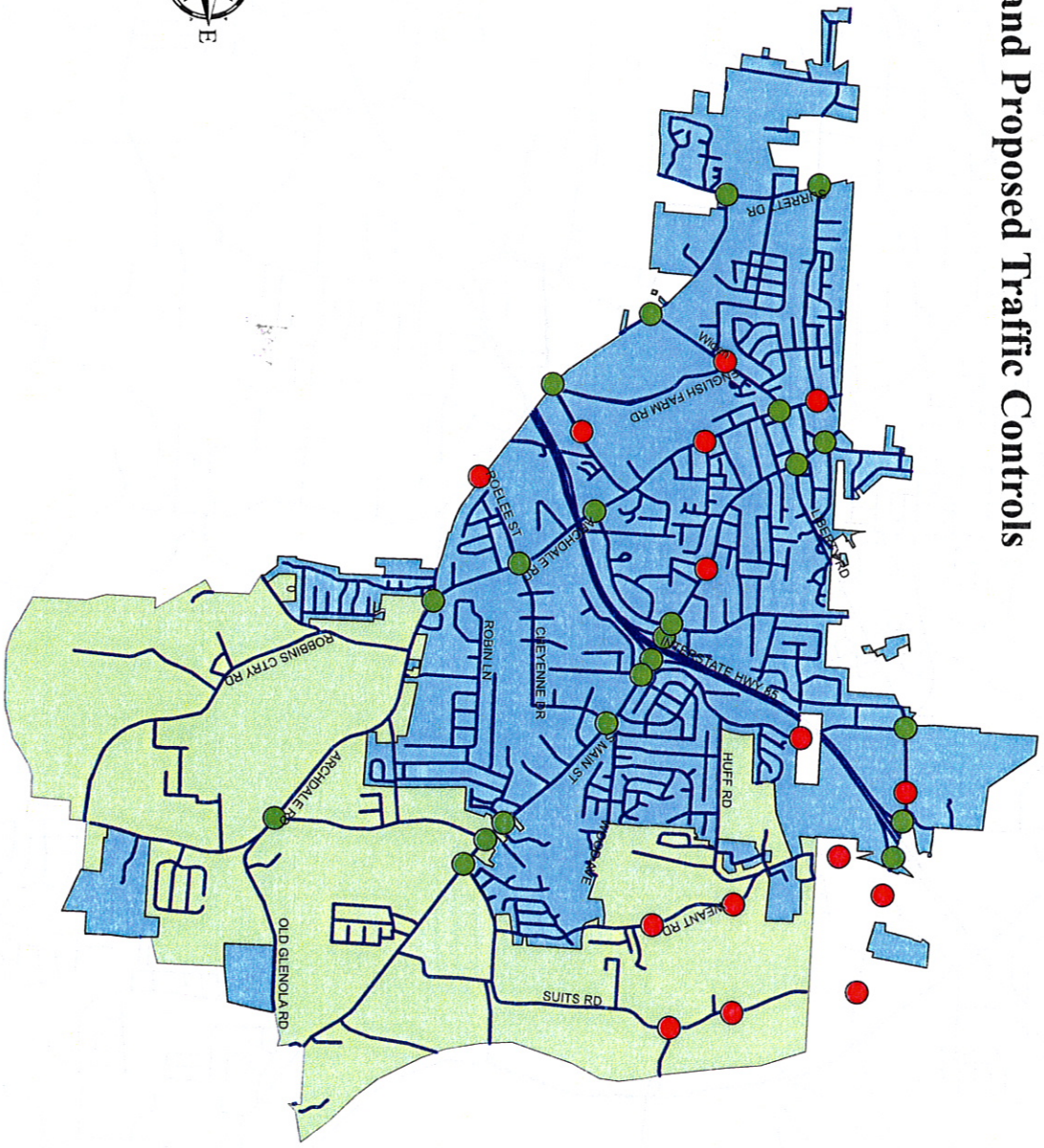
1. Kersey Valley Road Relocation
2. Modlin Grove Extension and Realignment
3. Suits Road Widening
4. Robins Nest connector
5. Huff Road Extension
6. Magnolia Lane Extension
7. English Farm Road Realignment and upgrade
8. Goodman Street Extension
9. Sealy Drive Extension
10. Clydesdale Road extension
11. Bainbridge St Extension
12. Marshall Street Extension and upgrade
13. Norman Ave Extension / Old School Rd Connector

Legend

-  Proposed Interchange
-  Proposed New Street
-  Proposed Street Widenings
-  Roads
-  City Limits
-  FTJ



Street Network Plan: Existing and Proposed Traffic Controls



NOTE: Traffic Controls refer to Traffic Signals or Roundabouts or other means

- Legend**
- Existing Traffic Controls
 - Proposed Traffic Controls
 - City Limits
 - ETJ
 - Roads